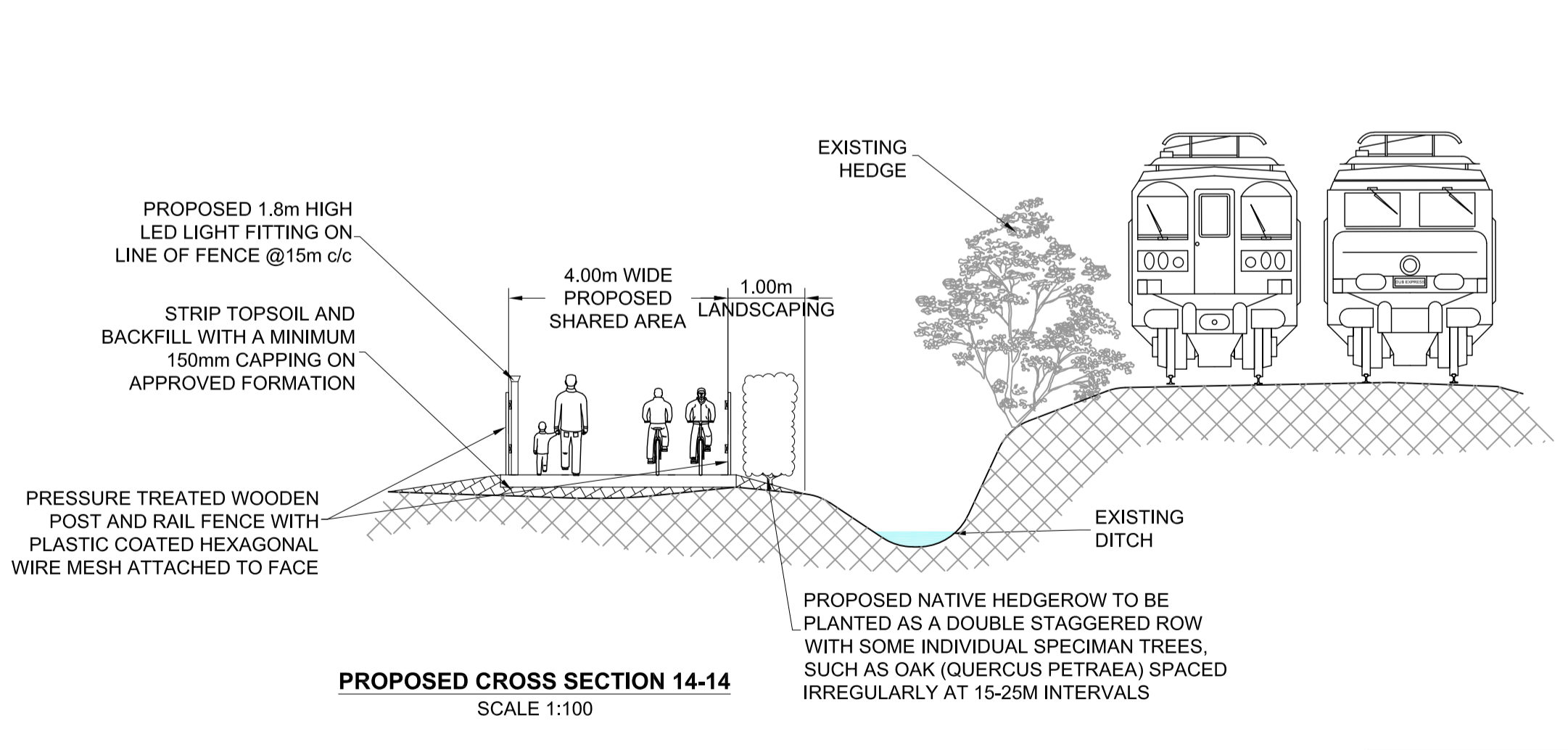
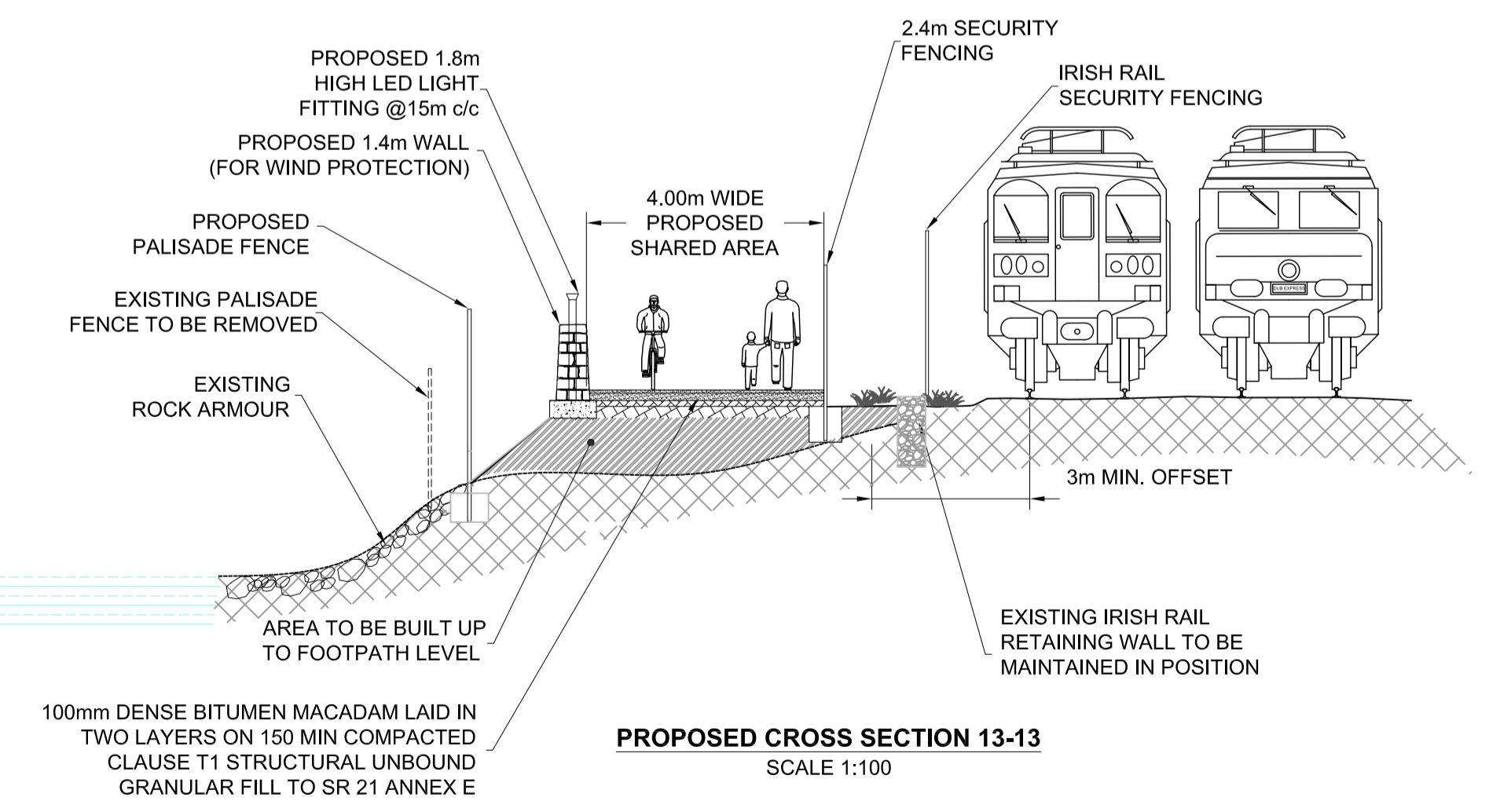
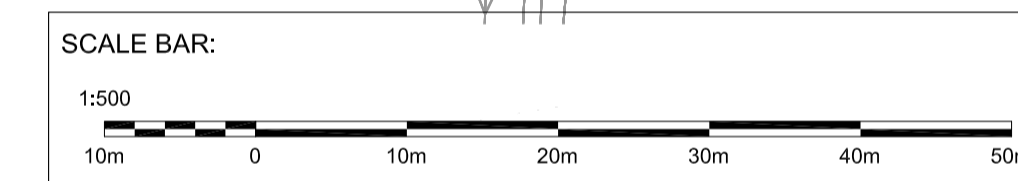


**LEGEND:**

EXISTING FOOTPATH	
PROPOSED FOOTPATH OR PROPOSED FOOTPATH IMPROVEMENT AS REQUIRED	
PROPOSED GRASS VERGE/LANDSCAPING	
PROPOSED CARRIAGEWAY REALIGNMENT & RESURFACING	
PROPOSED CAR PARKING	
PROPOSED SHARED AREA	
EXISTING SHARED AREA	
EXISTING SHARED STREET TO BE RESURFACED	
SHARED STREET (NEW ROAD MARKINGS ONLY)	
TRAIN TRACKS	
PROPOSED DEVELOPMENT AREA	
PROPOSED TRAIL FINISHED LEVELS	$\pm 0.00m$ OD
SPECIAL PROTECTION AREAS	
SPECIAL AREAS OF CONSERVATION	



**NOTES:**  
ALL TOPSOIL TO BE REUSED ON SITE.  
TRAIL TO BE LAID WITH A 1/40 CROSS FALL TO ALLOW SURFACE WATER TO NATURALLY DRAIN INTO THE SURROUNDING LANDS.

**Clifton Scannell Emerson**  
Associates  
Planning  
MAY 2019  
CSEA

**Comhairle Contae Fhine Gall**  
Fingal County Council

An Roinn um Pleanáil agus  
Infrastruchtúr Straitéiseach  
Planning and Strategic  
Infrastructure Department

**Clifton Scannell Emerson**  
Associates

Project	Broadmeadow Way		
Dwg. Title	Overall Surface Layout (Sheet 9 of 19)		
Drawn By	AMS	Date	May 2019
Checked by	PD	Scale	1:500 @ A1
Dwg. No.	12_160_468		